



Comenius Project: Are you a CO <sub>2</sub> nsumer?				Activity report	
Number of participants:		Organising School:			
Pupils	<input checked="" type="checkbox"/>	Alonso De Ercilla, Ocaña, España			<input checked="" type="checkbox"/>
Teachers & staff	<input type="checkbox"/>	Middenschool Sint-Pieter, Oostkamp, België			<input type="checkbox"/>
Other participants	<input type="checkbox"/>	Niepubliczne Gimnazjum A.J. Czartoryskiego, Pulawy, Poland			<input type="checkbox"/>
Type of activity				Date:	17/04/2012
staff meeting	<input type="checkbox"/>	meeting with parents	<input type="checkbox"/>	meeting with pupils	<input type="checkbox"/>
classroom activity	<input checked="" type="checkbox"/>	excursion, study visit,...	<input type="checkbox"/>	other	<input type="checkbox"/>
Participating class(es):		2º E.S.O.	Teacher(s)		Francisca García de León
<p>Description of the activity:</p> <p>On the first week of April the students gather information relating to the volume of water in the dams in Castilla-La Mancha, according to the different provinces during 2011 and the first three months of 2012. They have also compared the volume of water with the amount of water ten years ago.</p> <p>In our area there are 38 dams, most of them being a part of the Tajo river, Guadiana river and Jucar river. We have studied the use of those dams: fish factories, canoeing, sailing, generating electricity, ...</p> <p>The conclusion is that during the first three months in 2012 most of the dams have got less water than in 2011.</p>					

# Aguja embalsada ~ Castiella-La Mancha



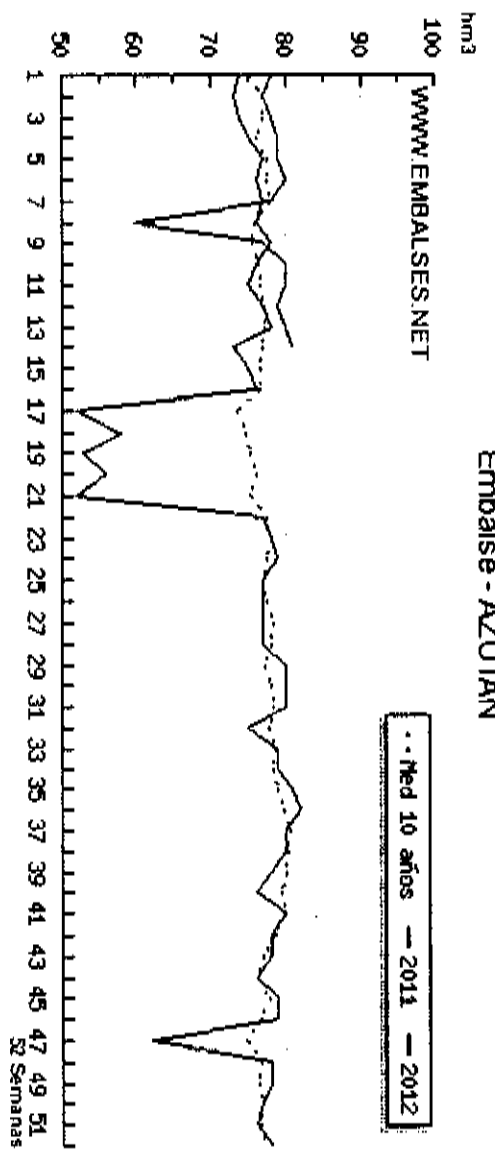
# Aguja embalsada en ~ Albacete



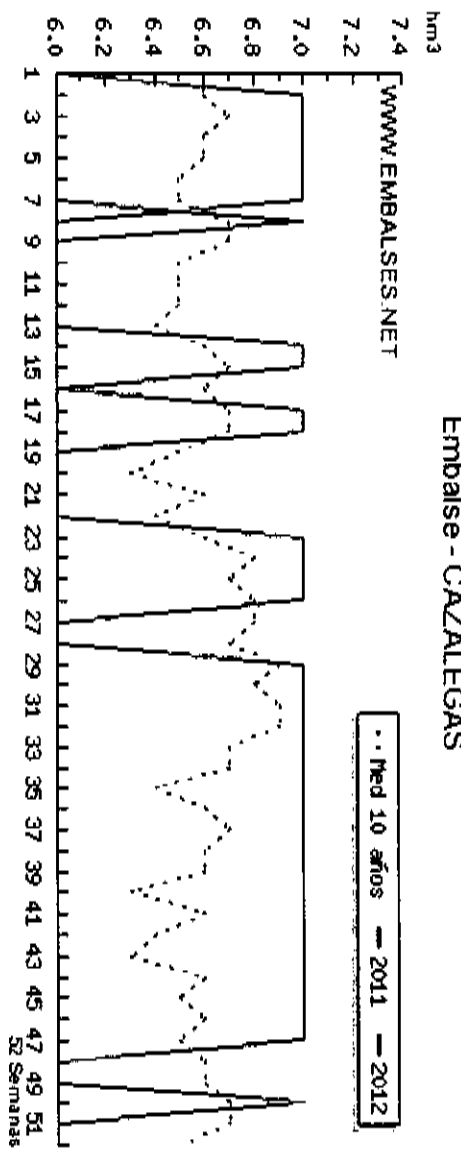
52 semanas

# EMBALSES DE TOLEDO

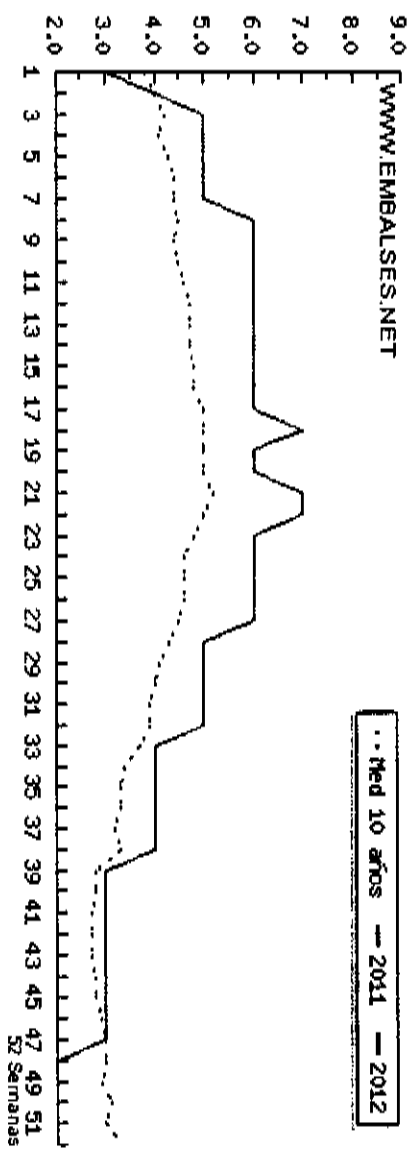
Embalse - AZUTAN



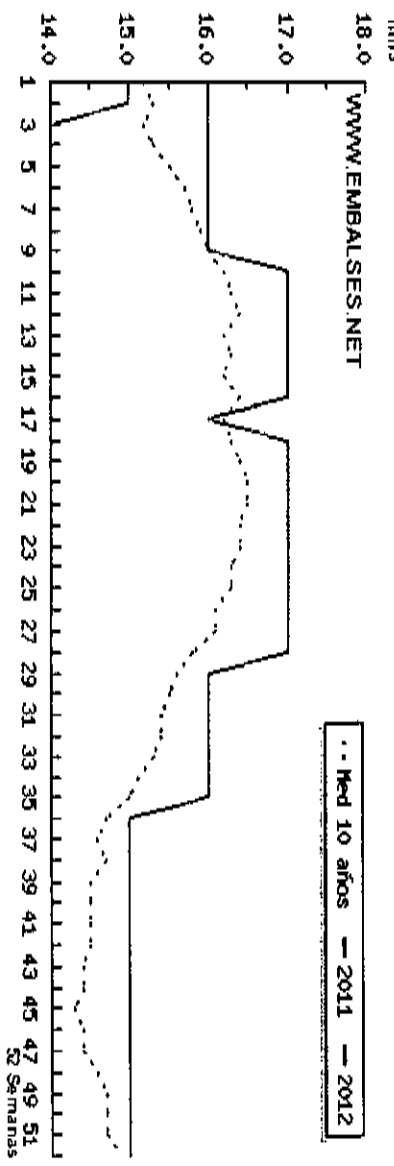
Embalse - CAZALEGAS



Embalse - EL TORCON



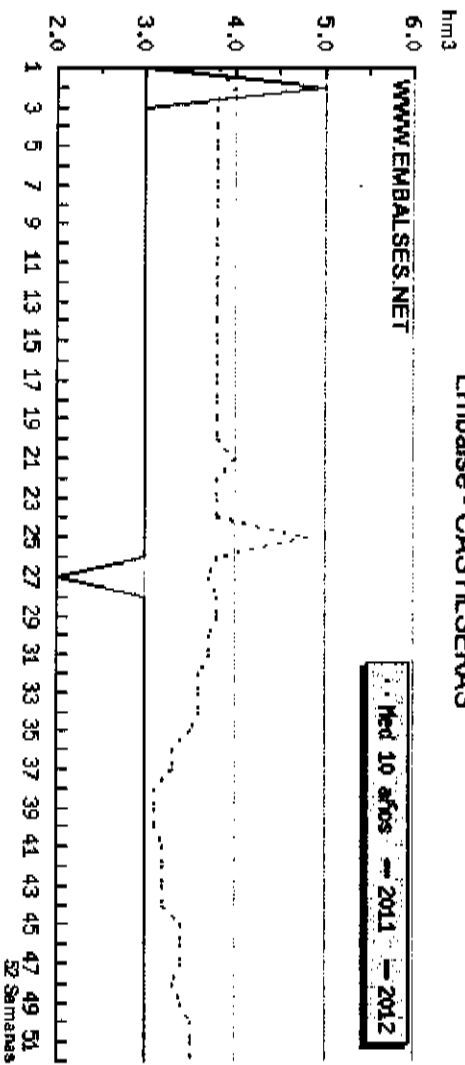
Embalse - GUAJARAZ



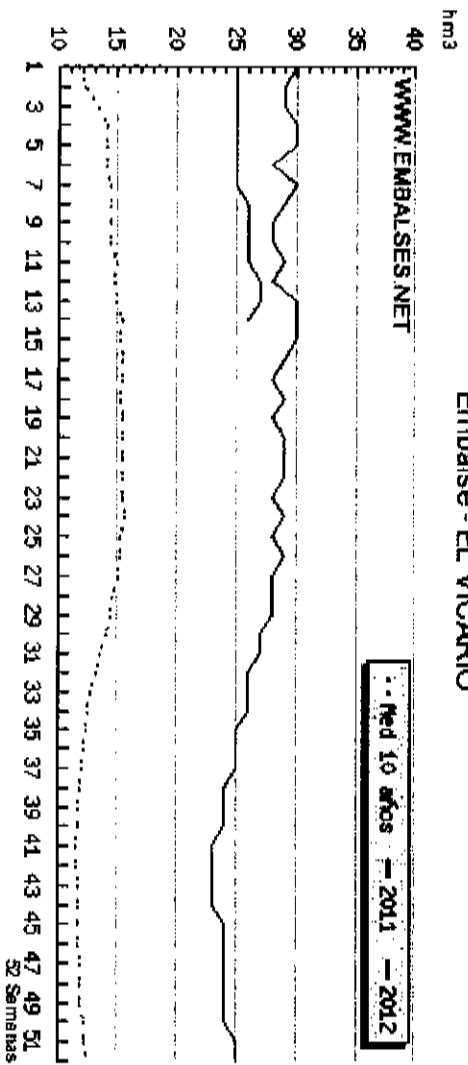
*Daniel de la Peña Sánchez - Pacheco J.D*

# Ciudad Real

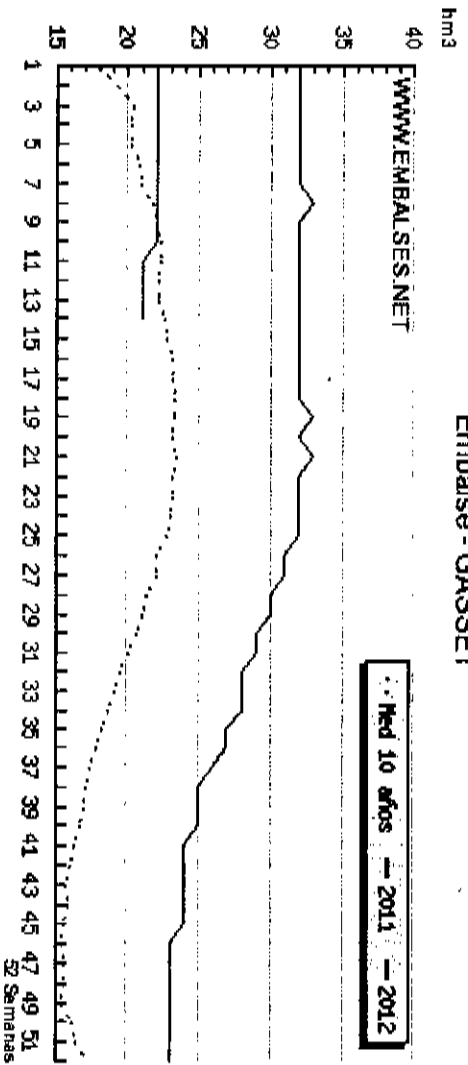
## Embalse - CASTILSERAS



## Embalse - EL VICARIO



## Embalse - GASSET



# GUADALAJARA

## ENTREPÉÑAS

### Datos del embalse

Cuenca: *Tajo*  
Provincia: *Guadalajara*  
Municipio: *Sacedon, Aunon*  
Rio: *Tajo*  
Tipo de presa: *Gravedad*  
Año de construcción: *1956*  
Superficie: *3253 ha*

### Datos

Agua embalsada : *389 km<sup>3</sup> / 56'59%*  
Variacion semana Anterior: *-6 km<sup>3</sup> / -0'92%*  
Capacidad: *835 km<sup>3</sup>*  
Misma Semara (2011): *589 km<sup>3</sup> / 70'59%*  
Misma Semara (2010): *304 km<sup>3</sup> / 36'07%*

### Gráfico

